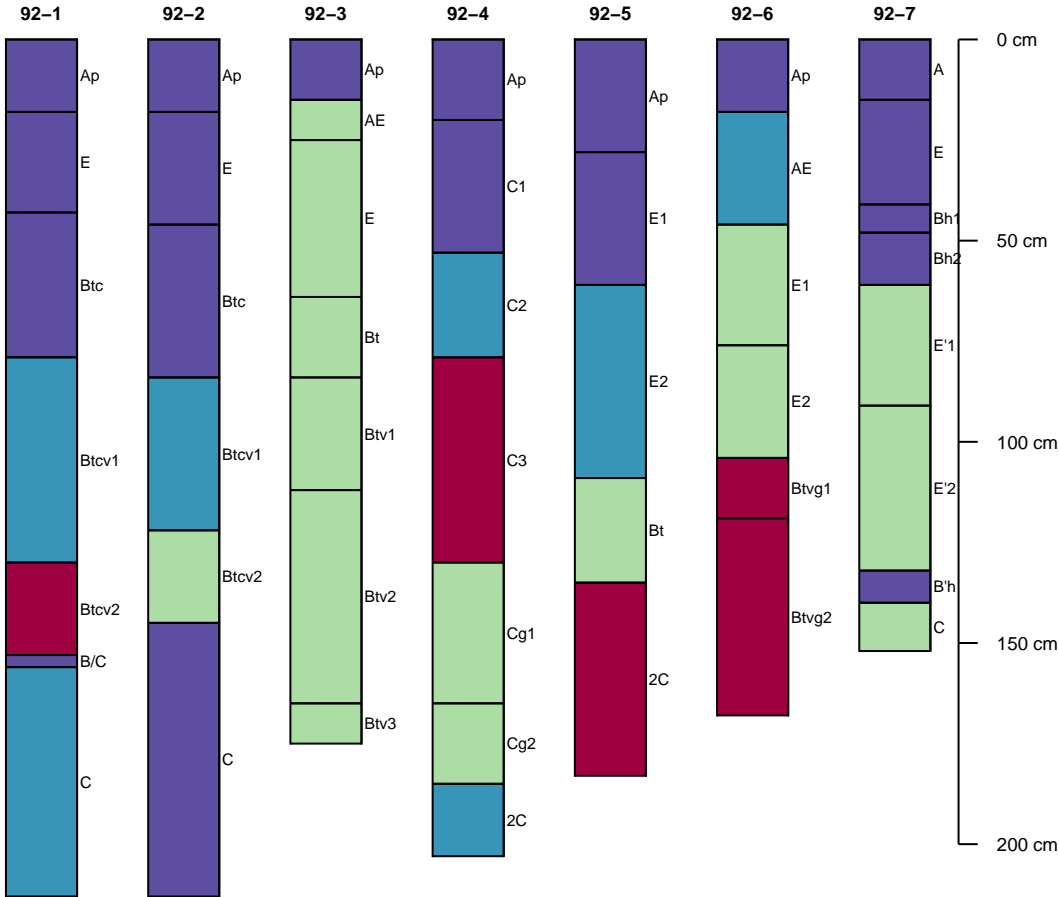

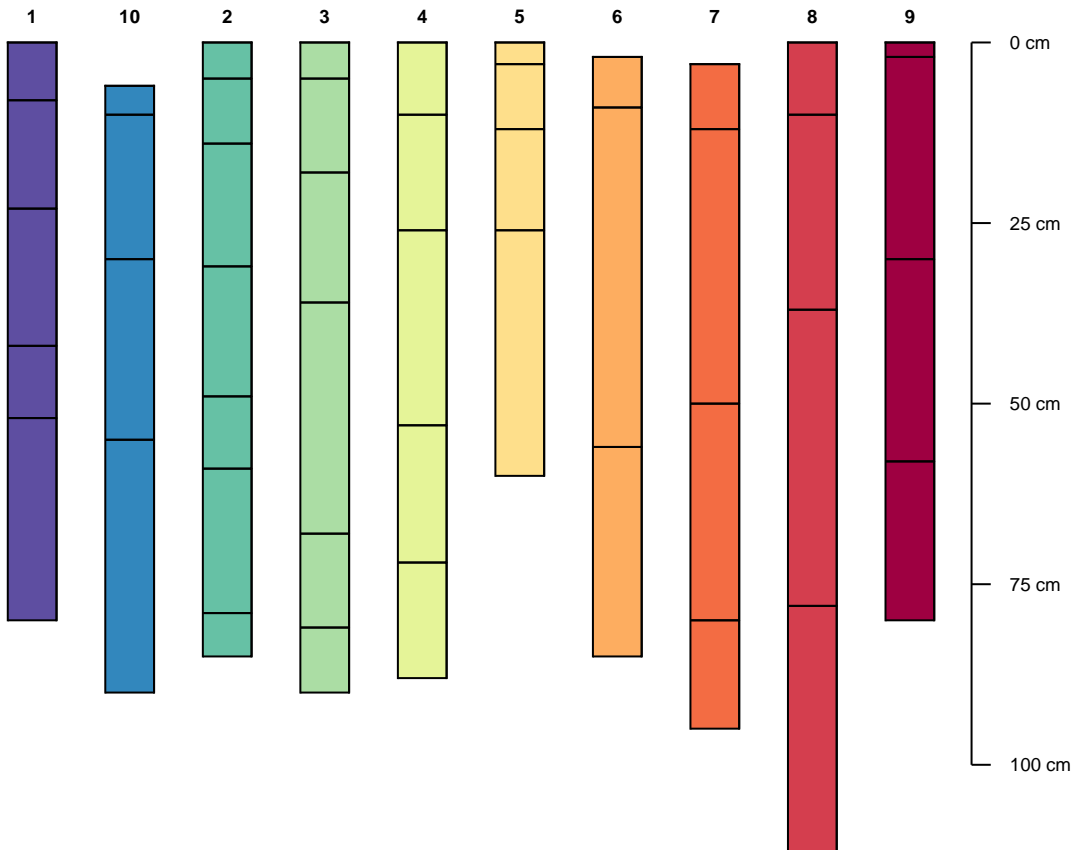


concentration\_pct

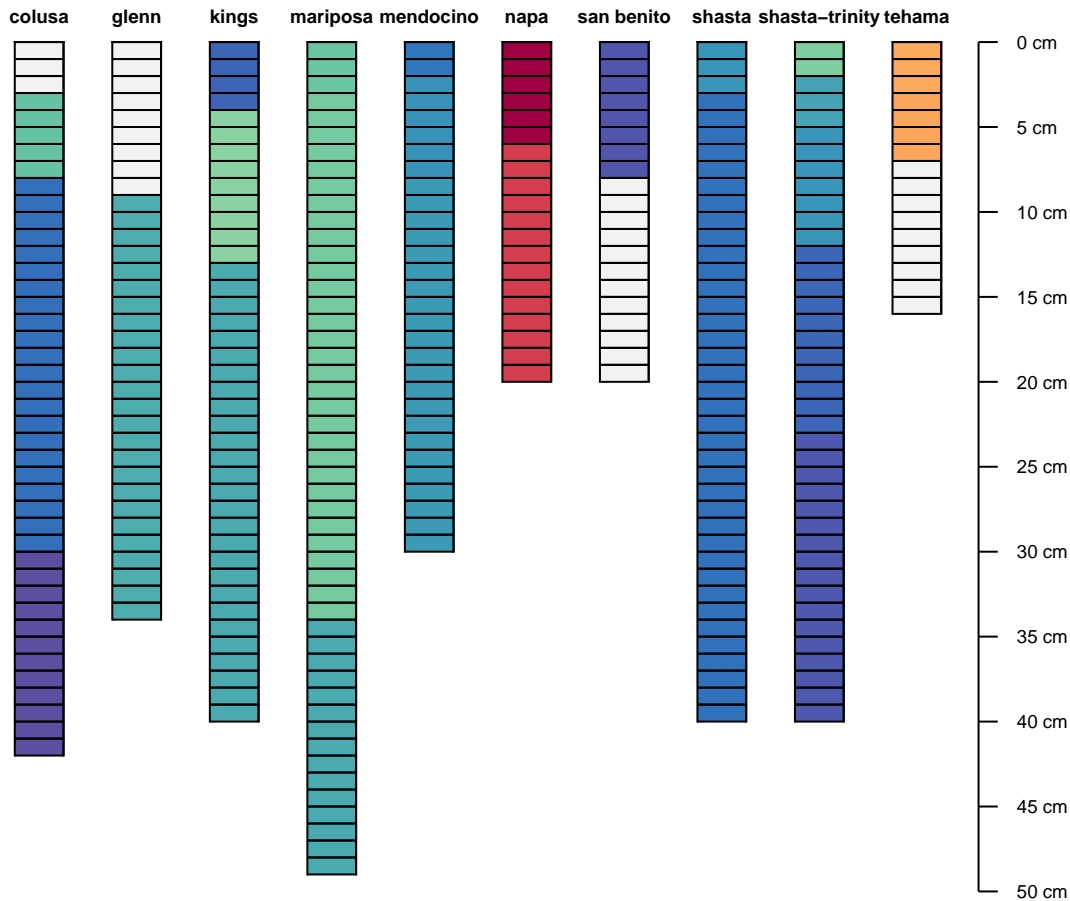


# foo2

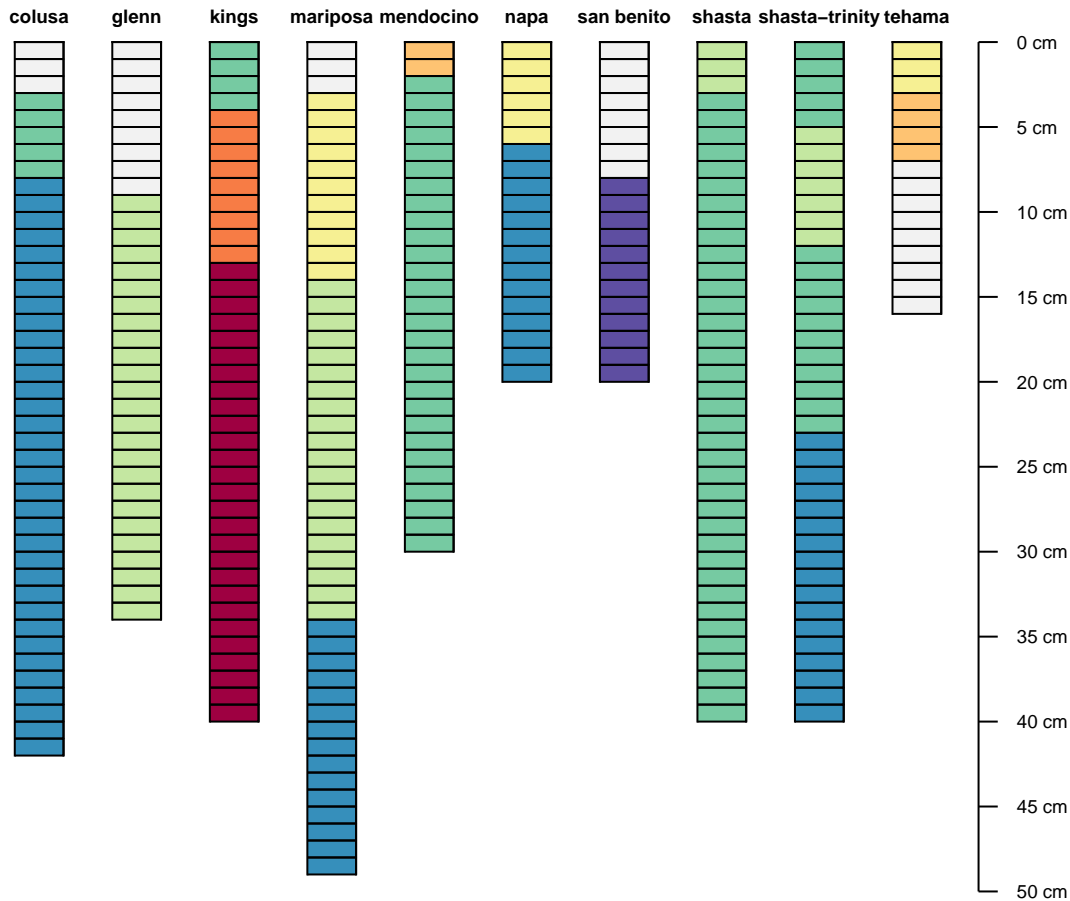
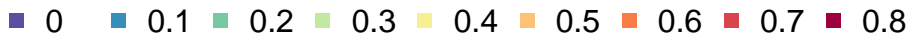


Ca

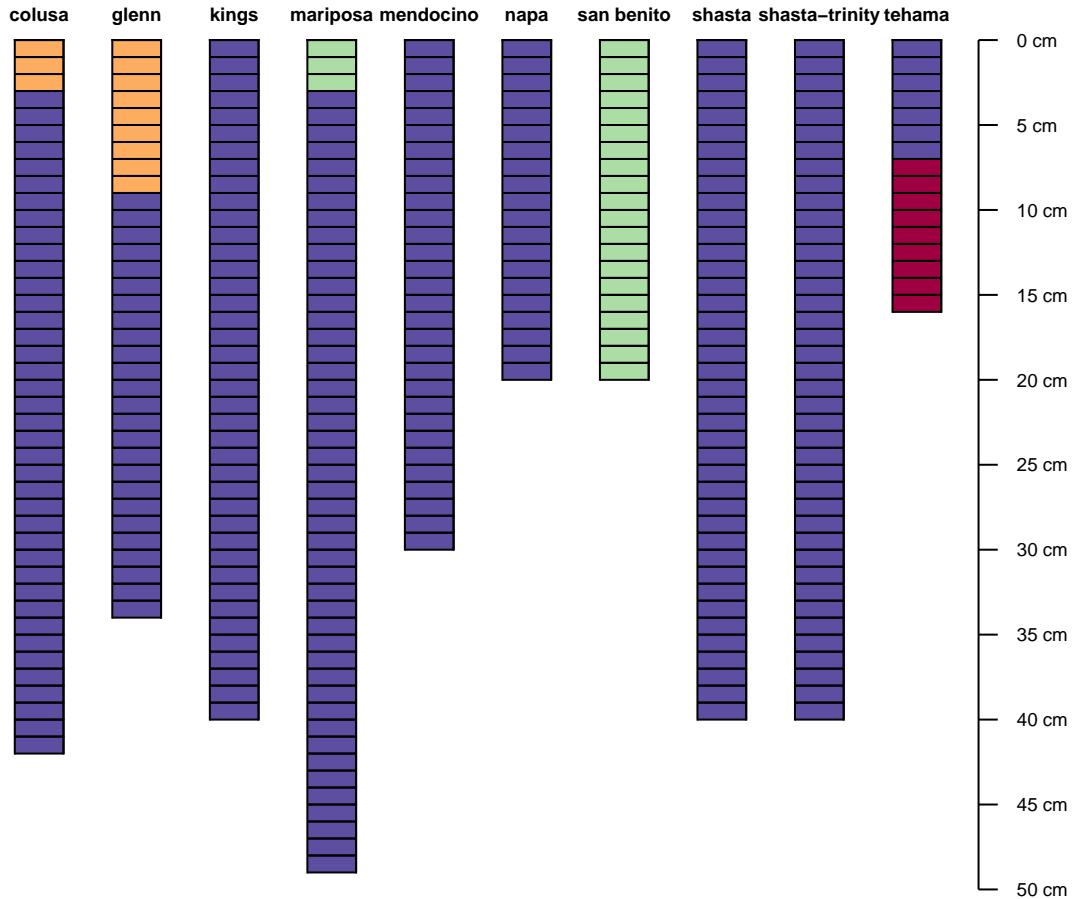
0 5 10 15 20 25

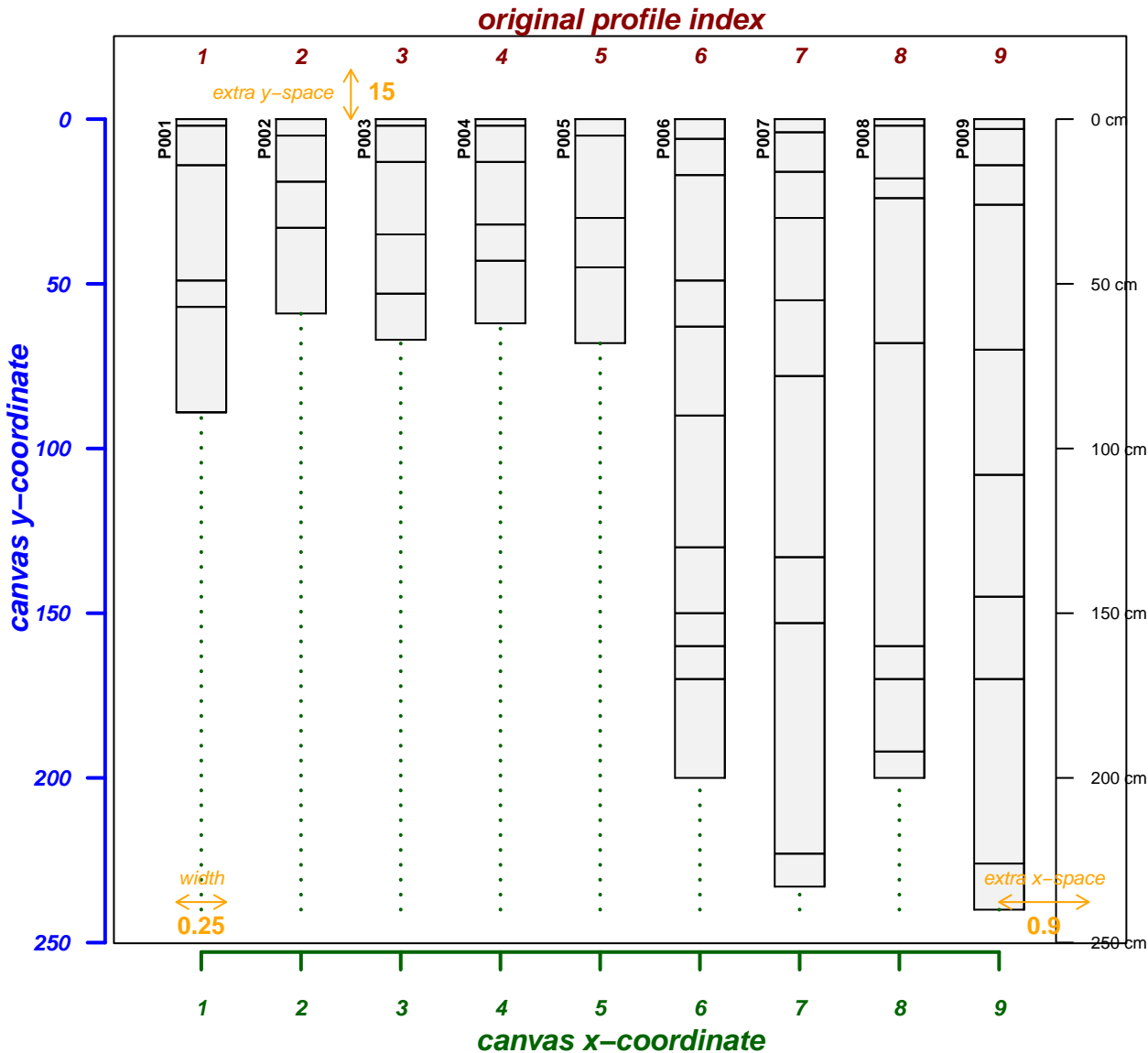


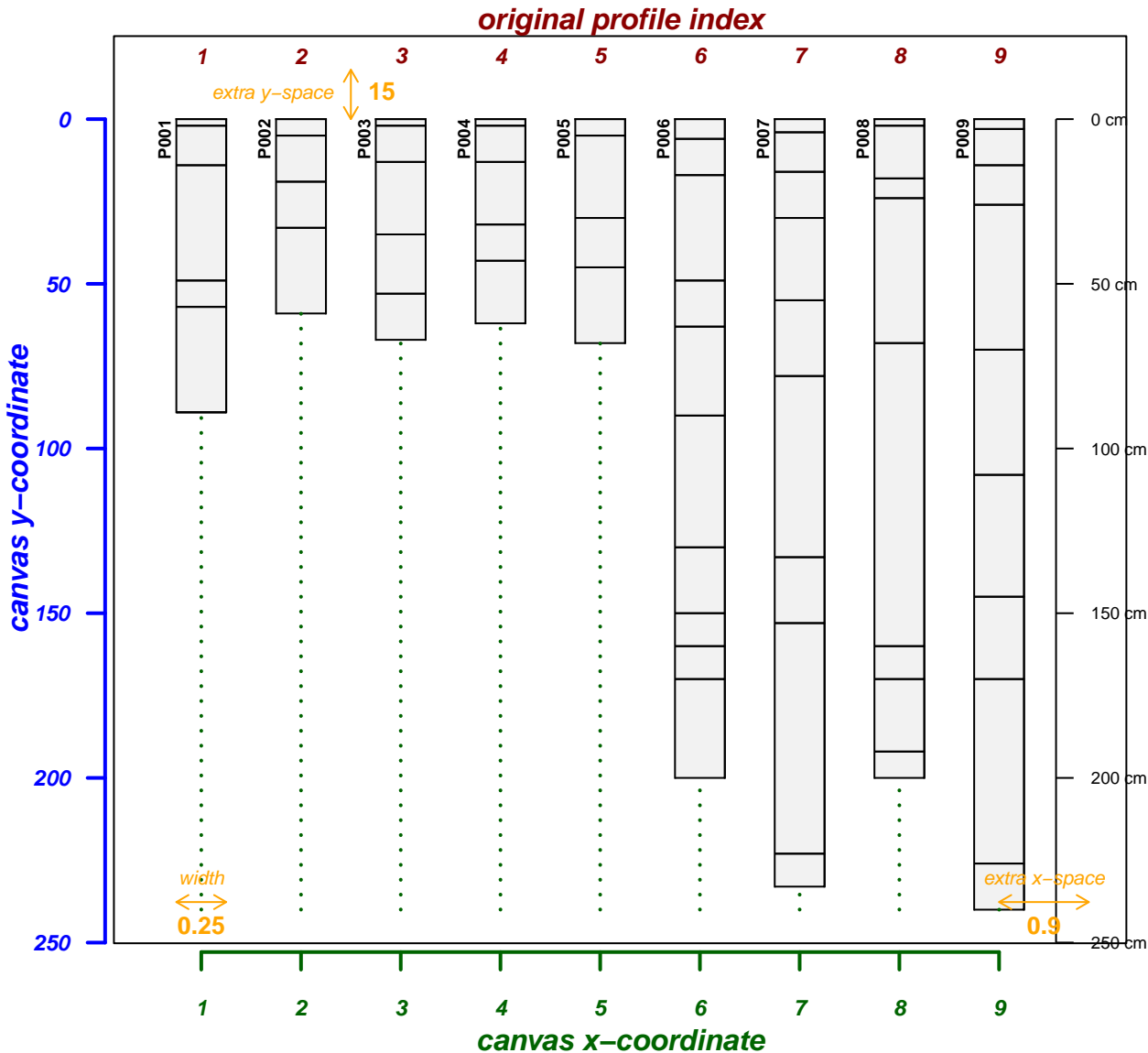
**K**

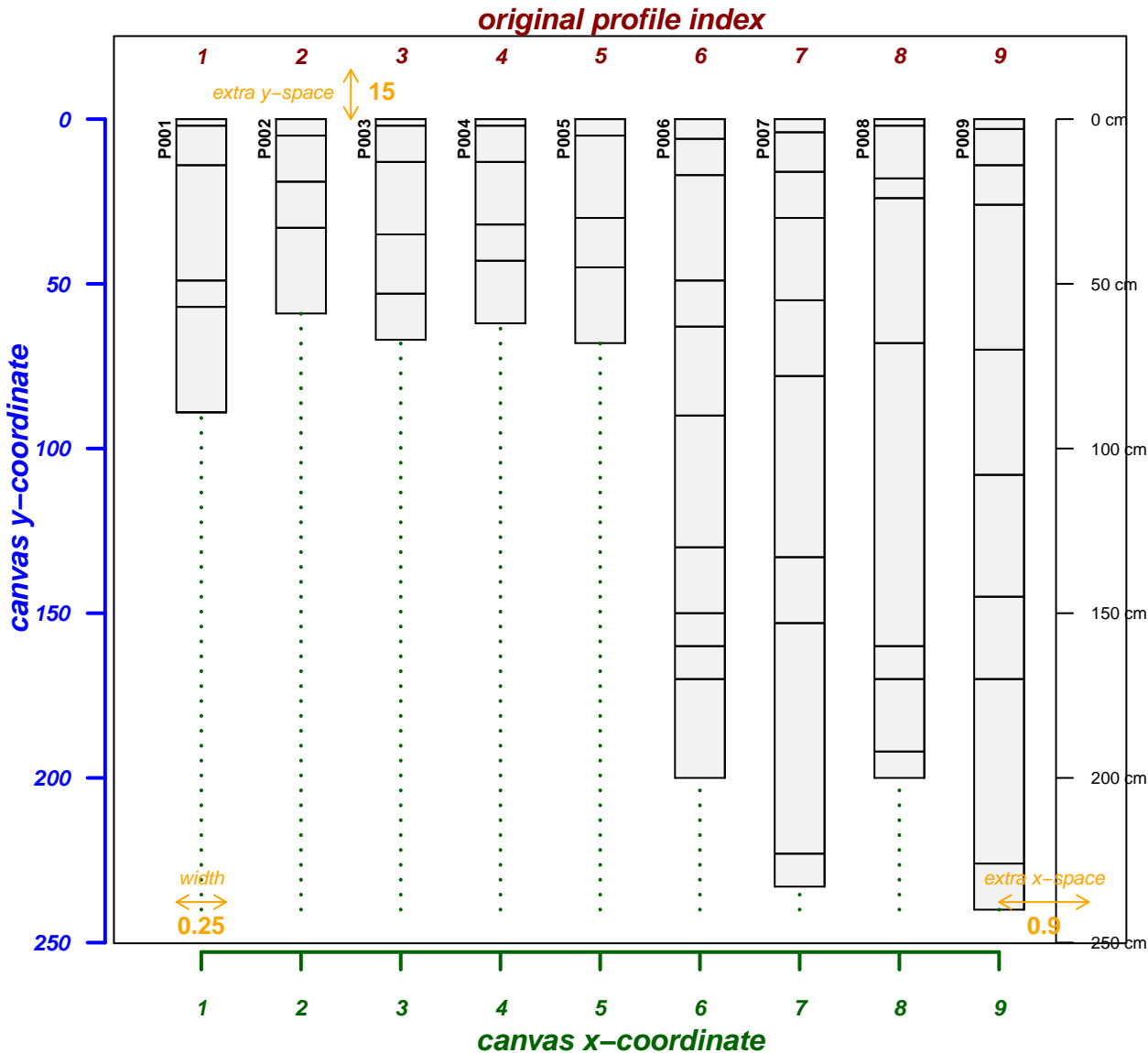


.pctMissing

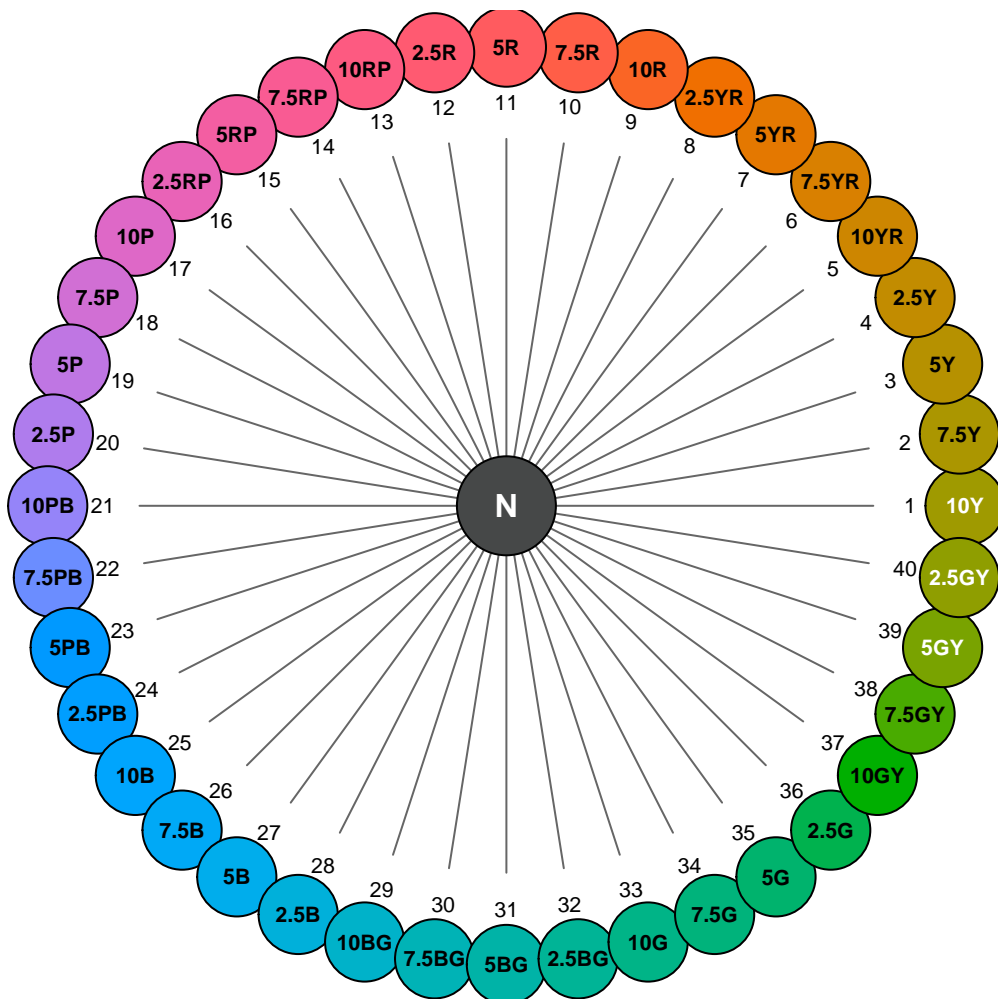


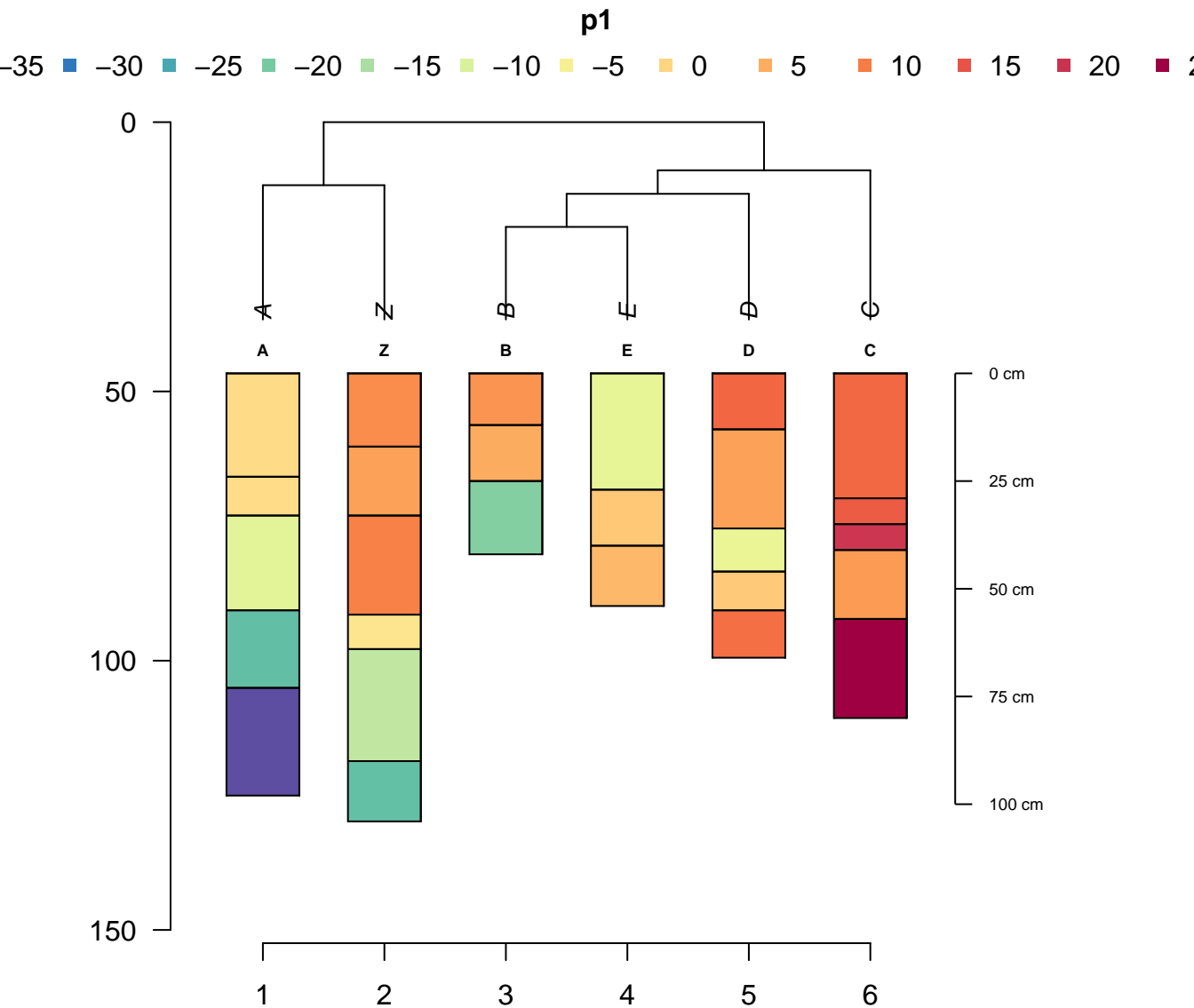


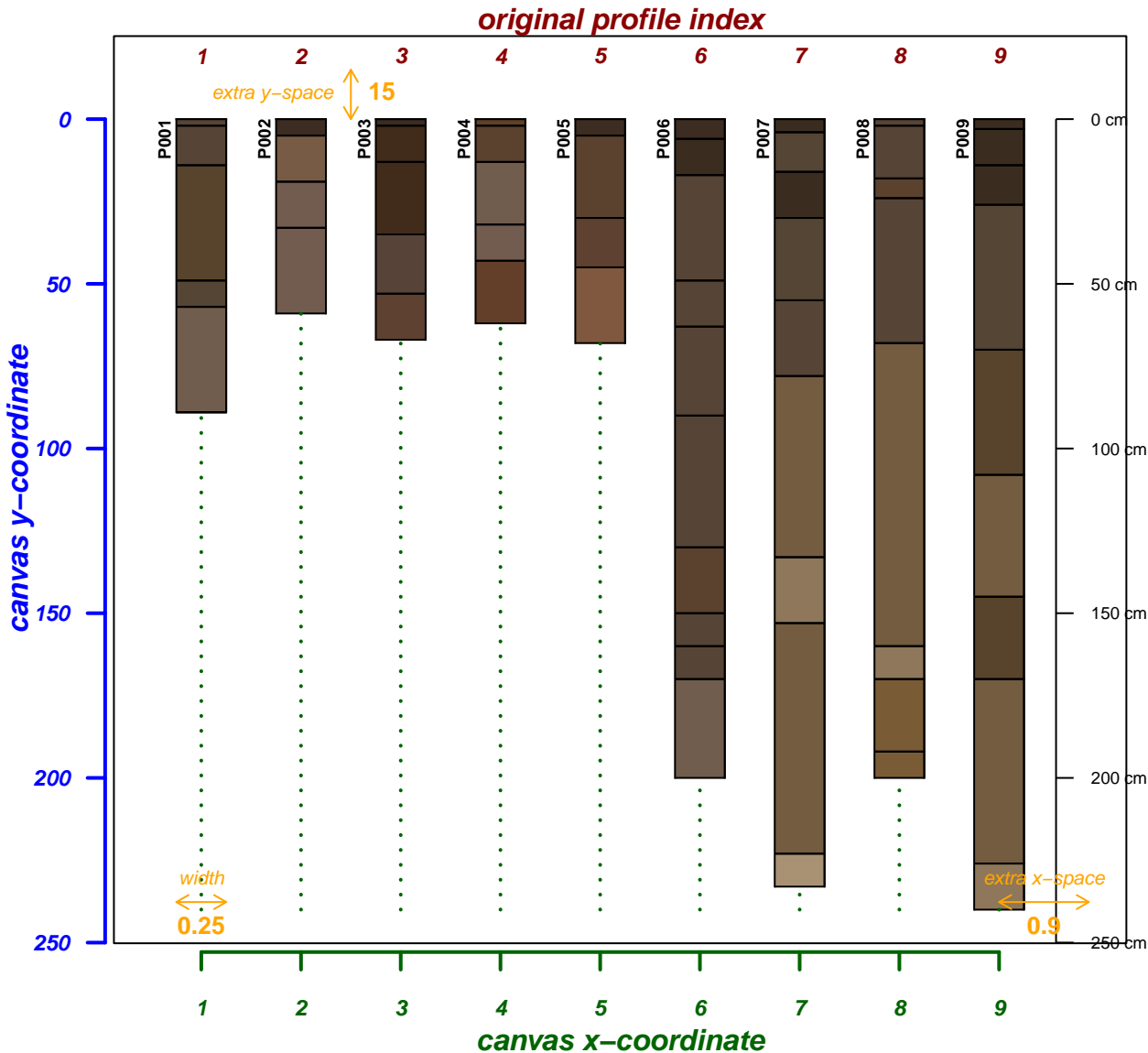


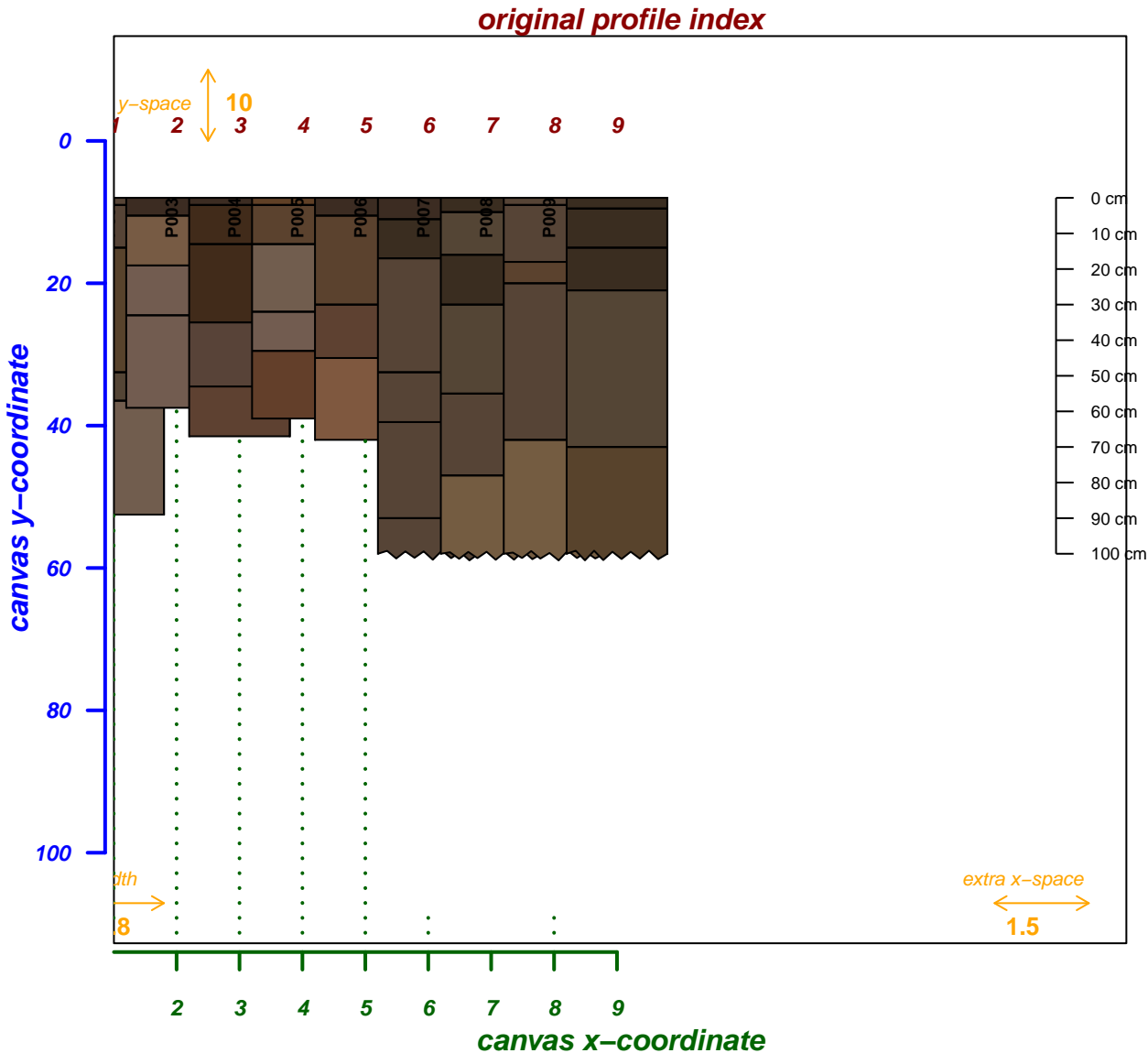


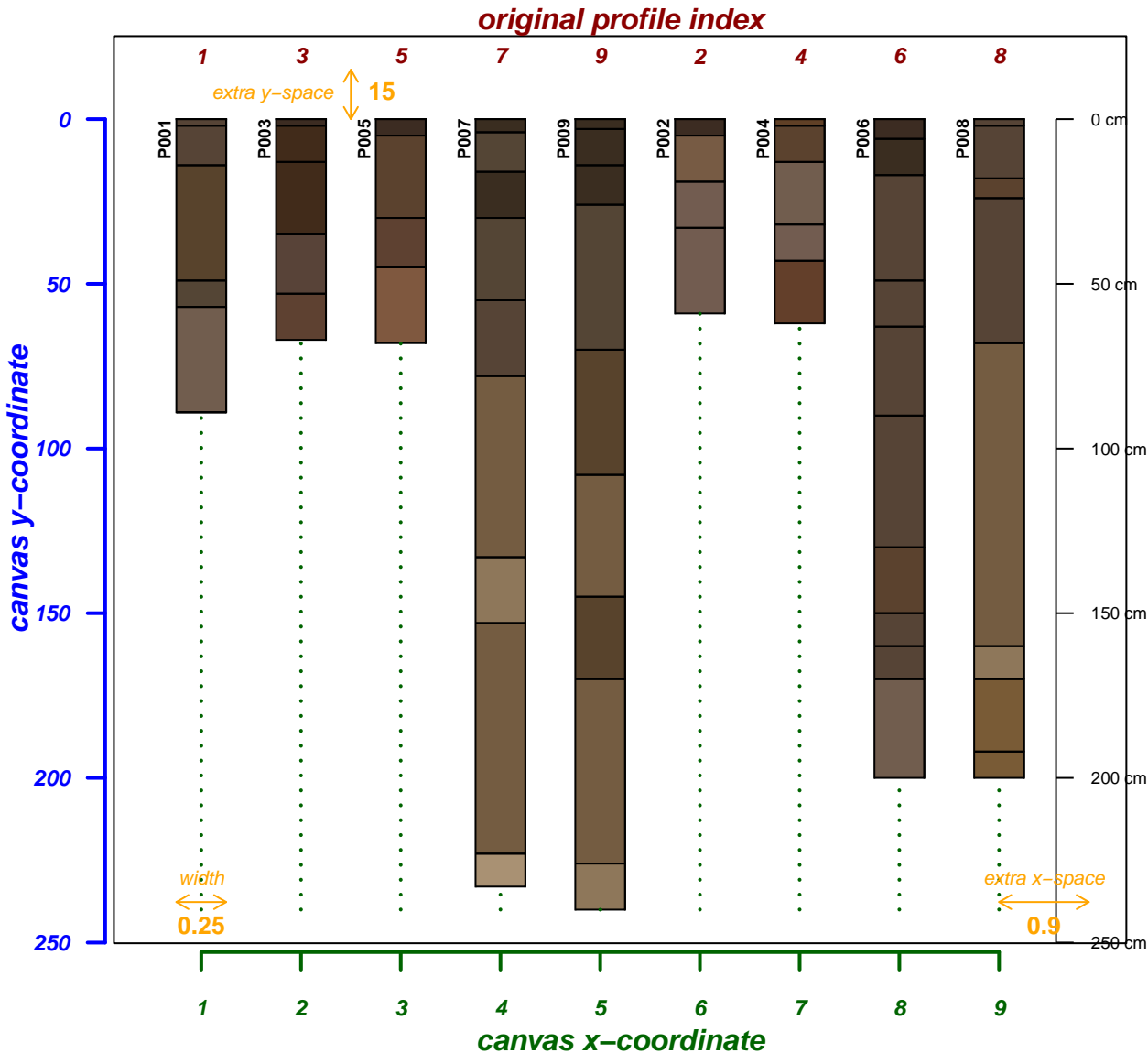


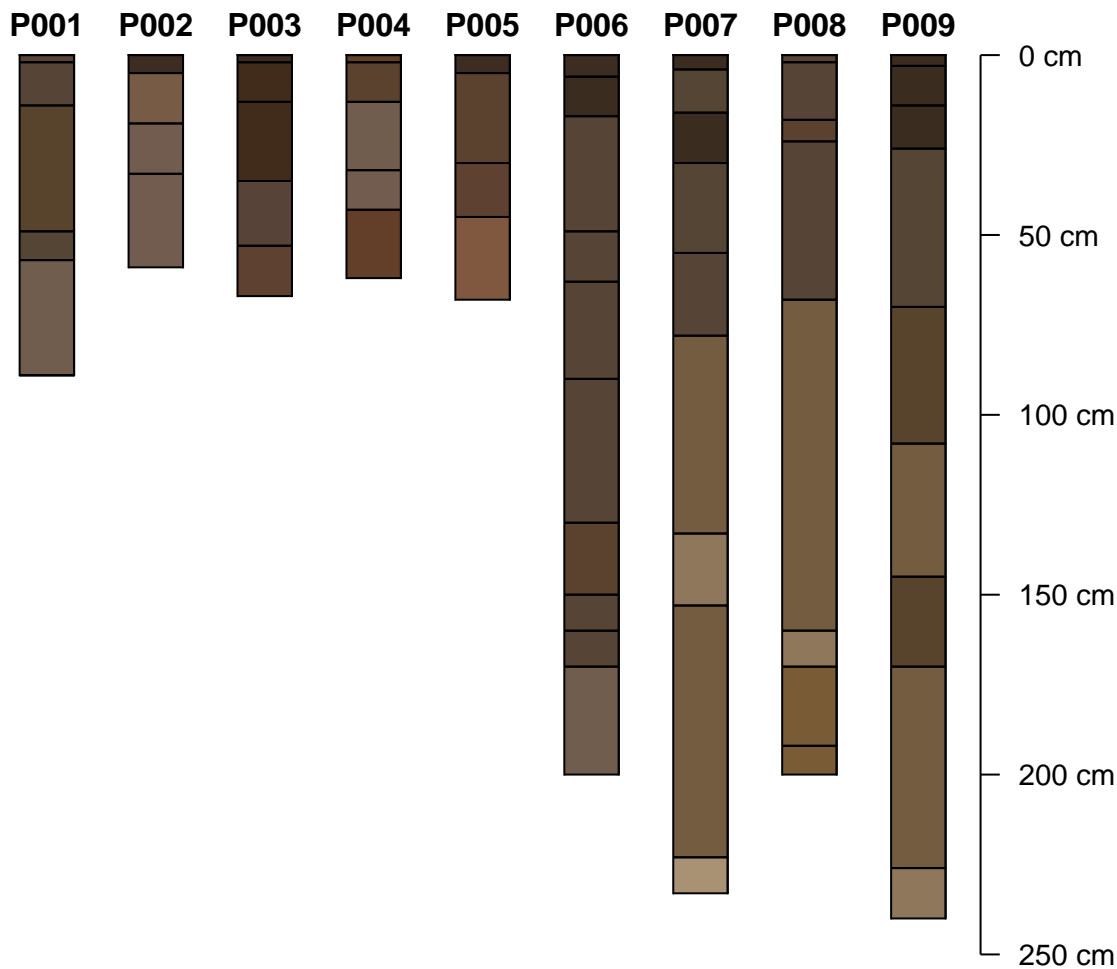


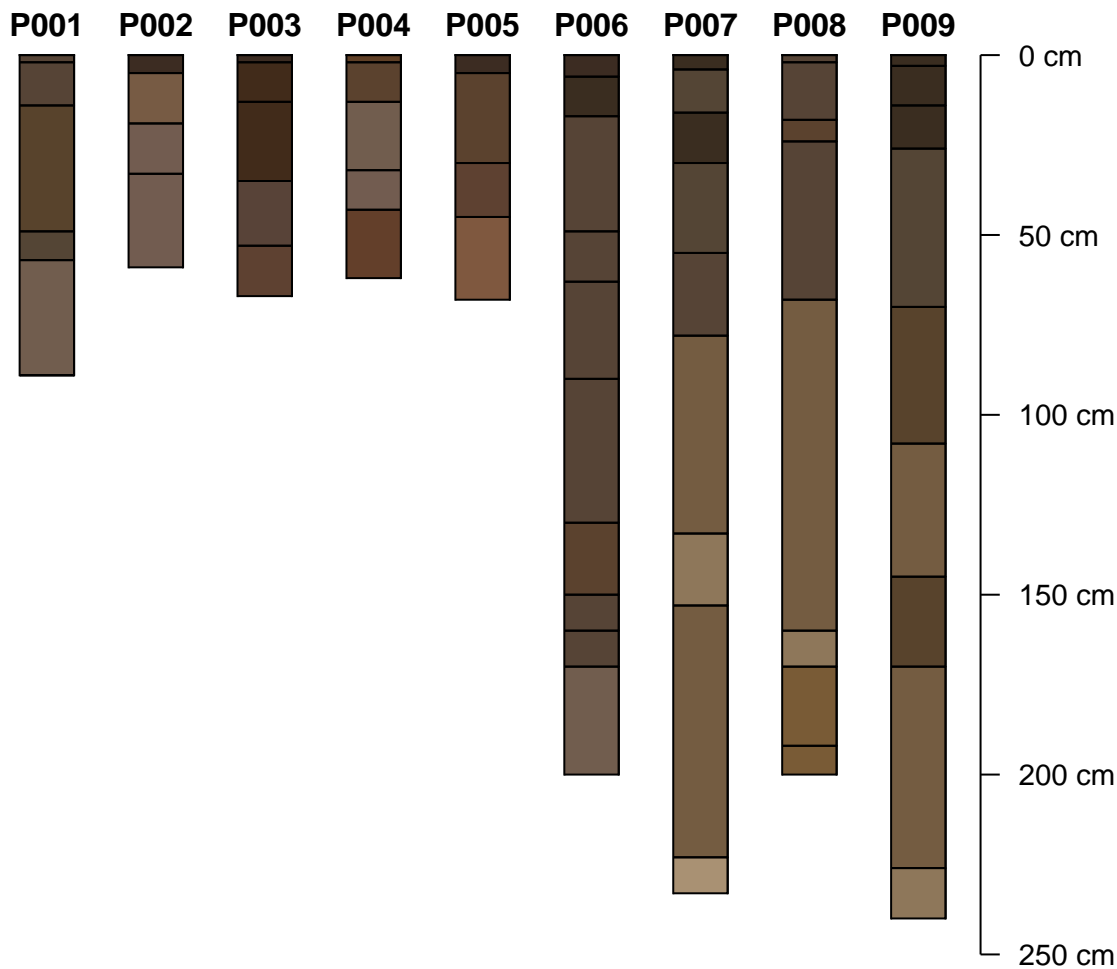


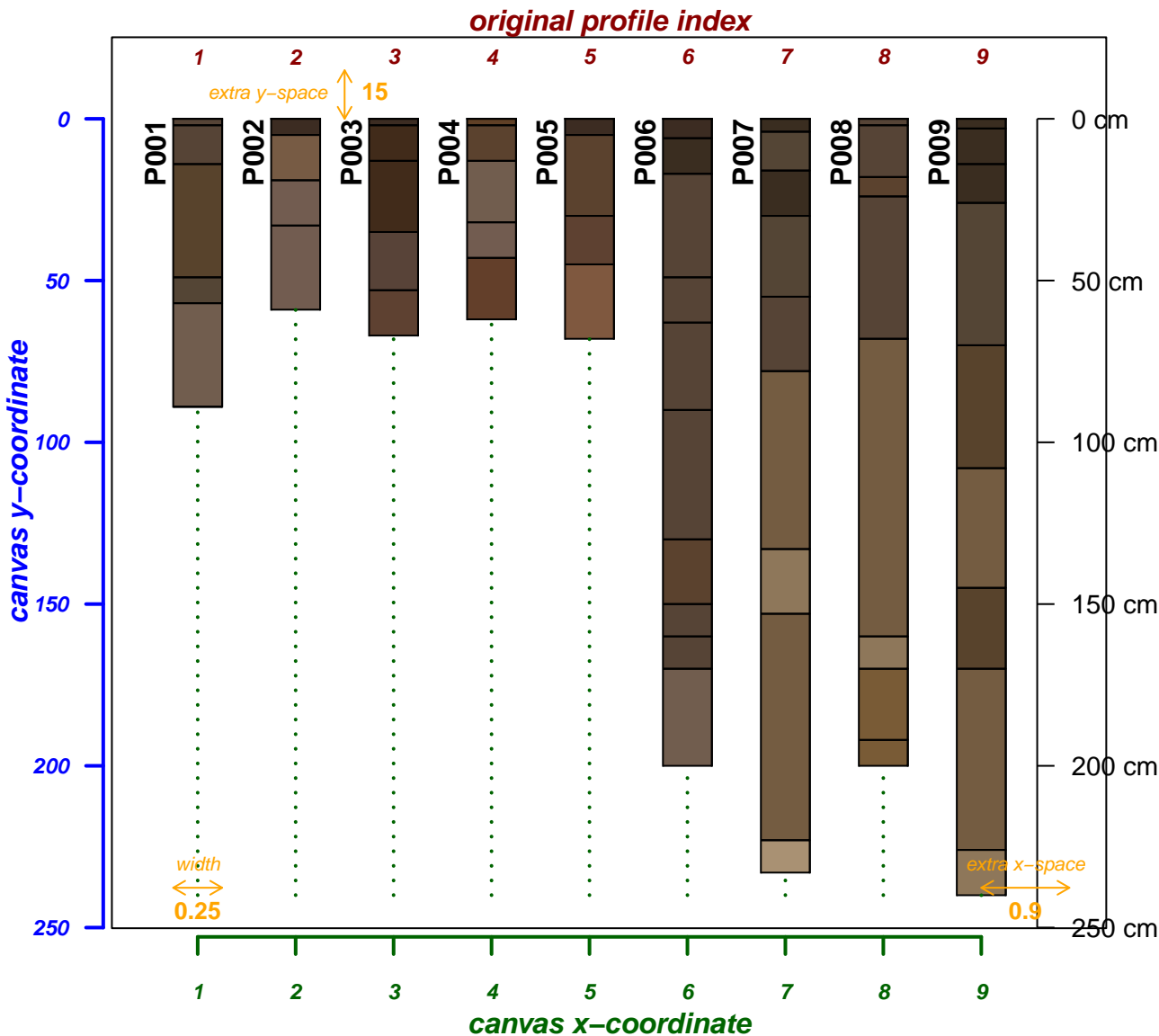




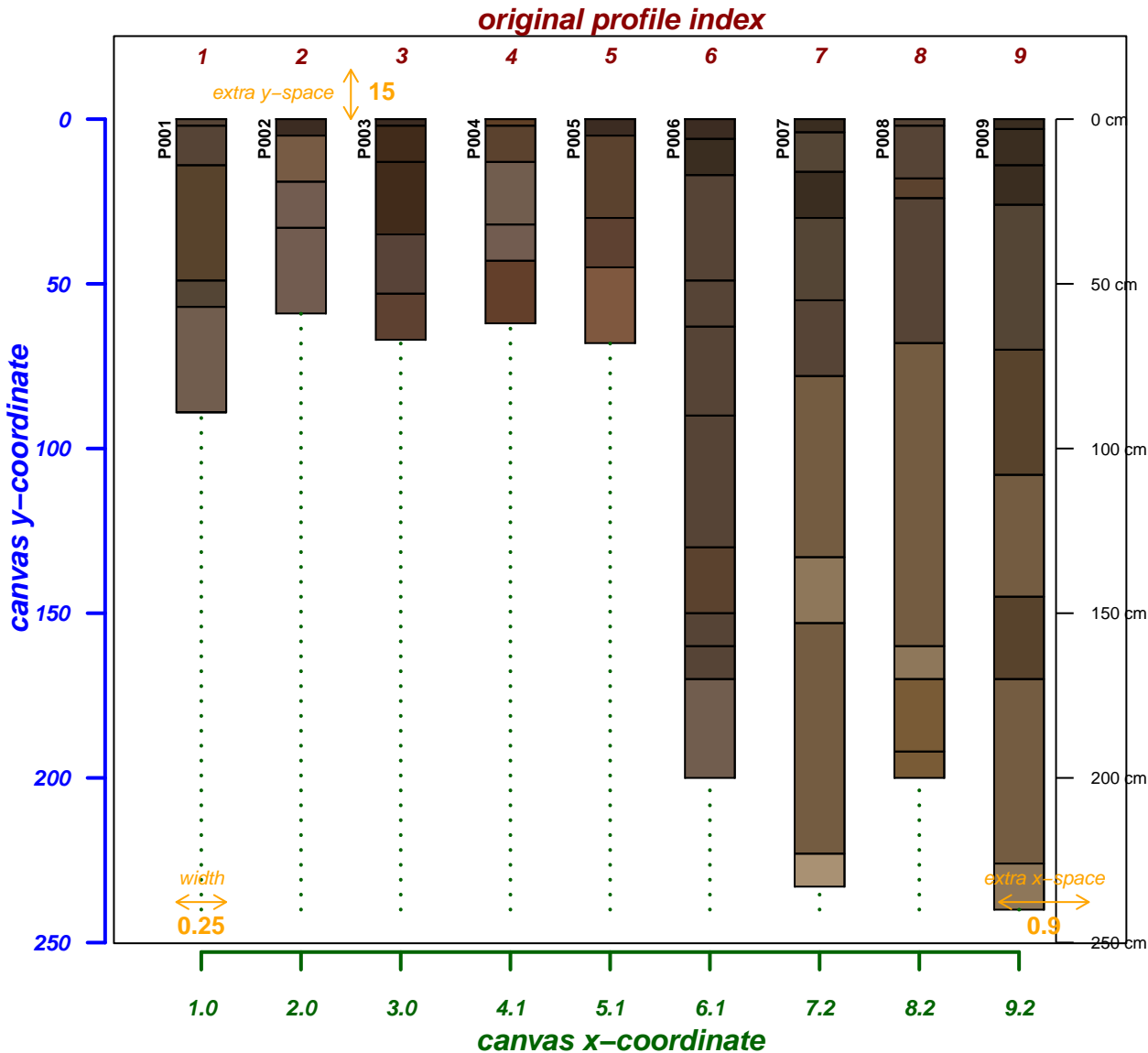


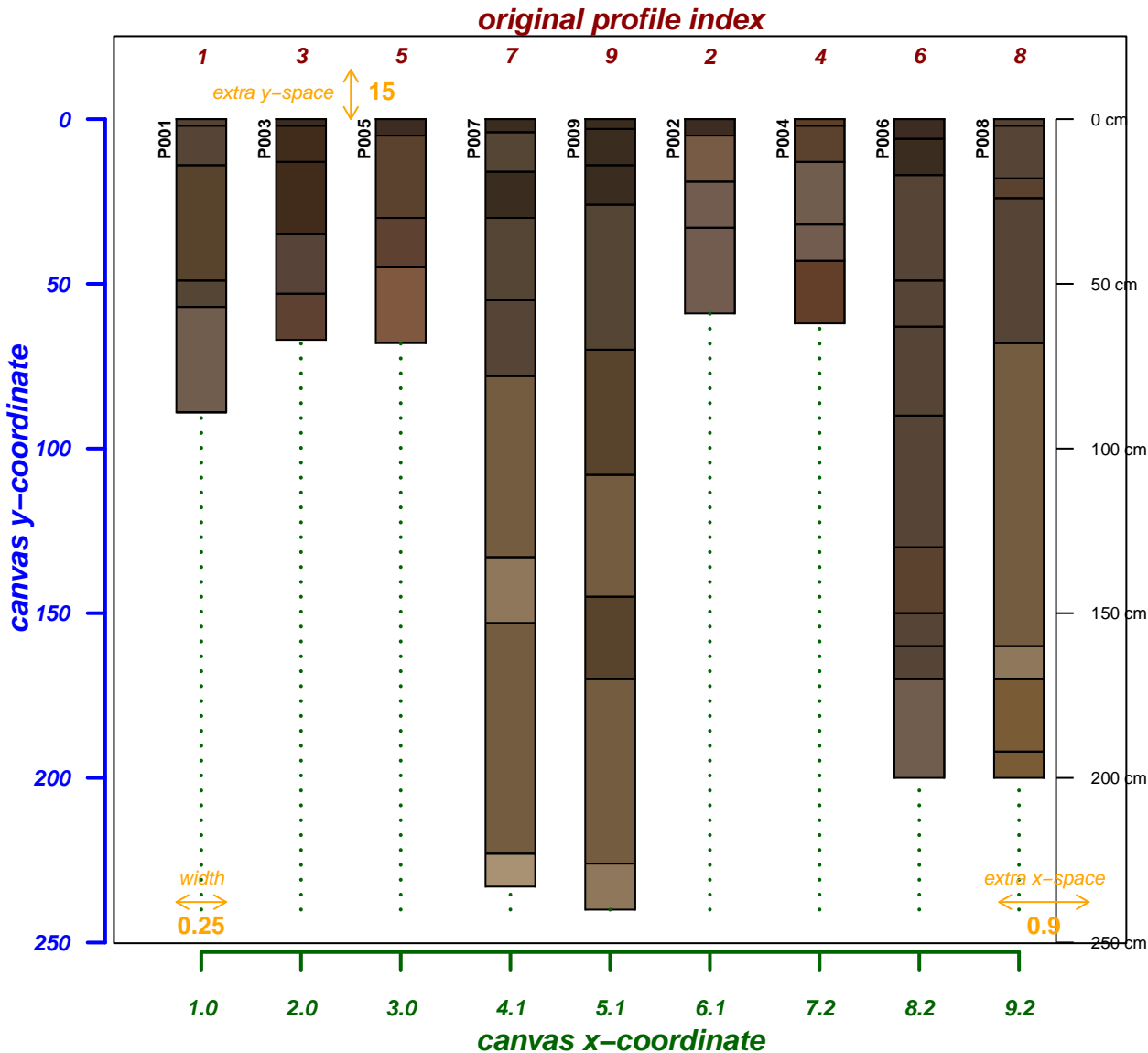


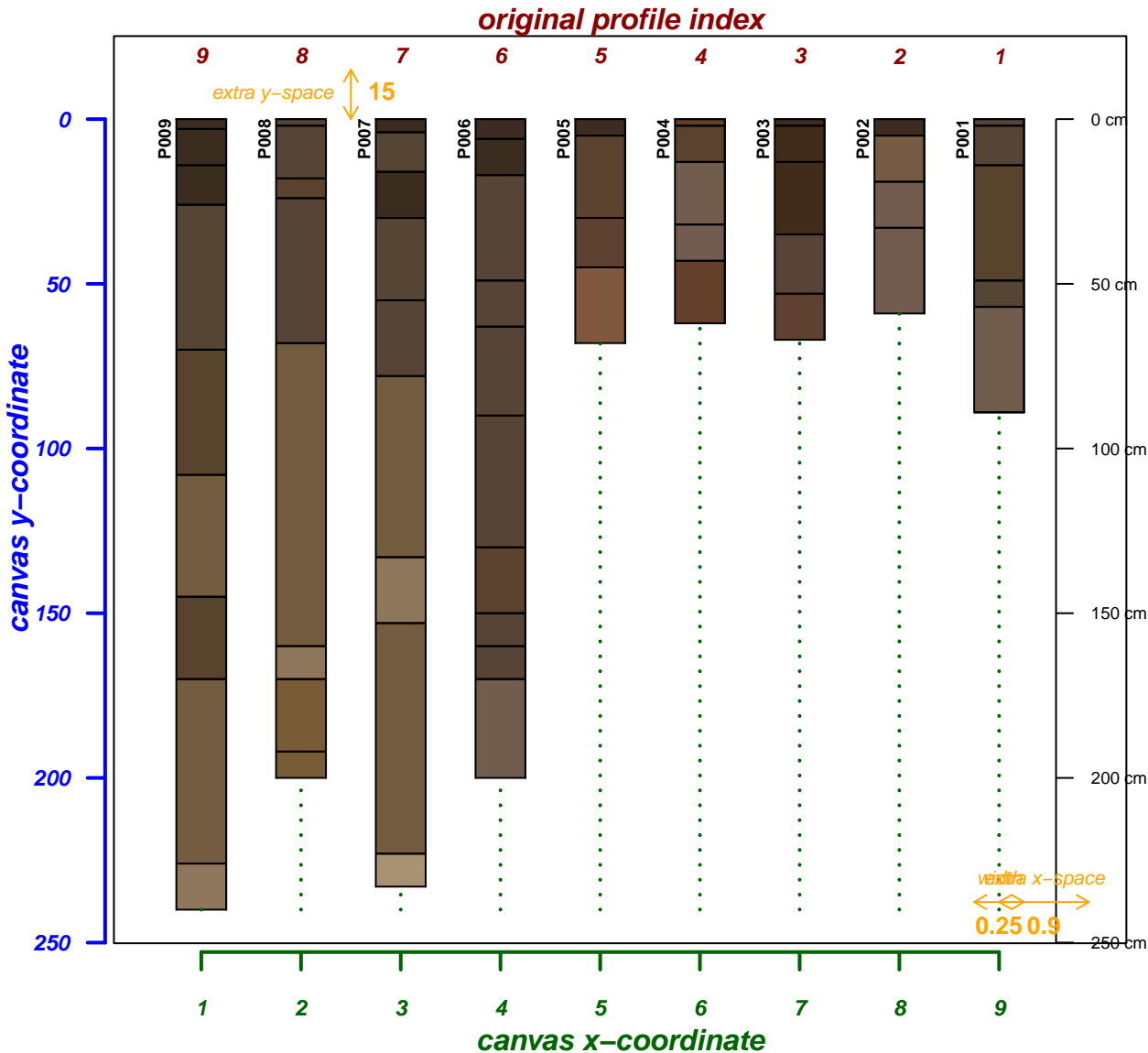


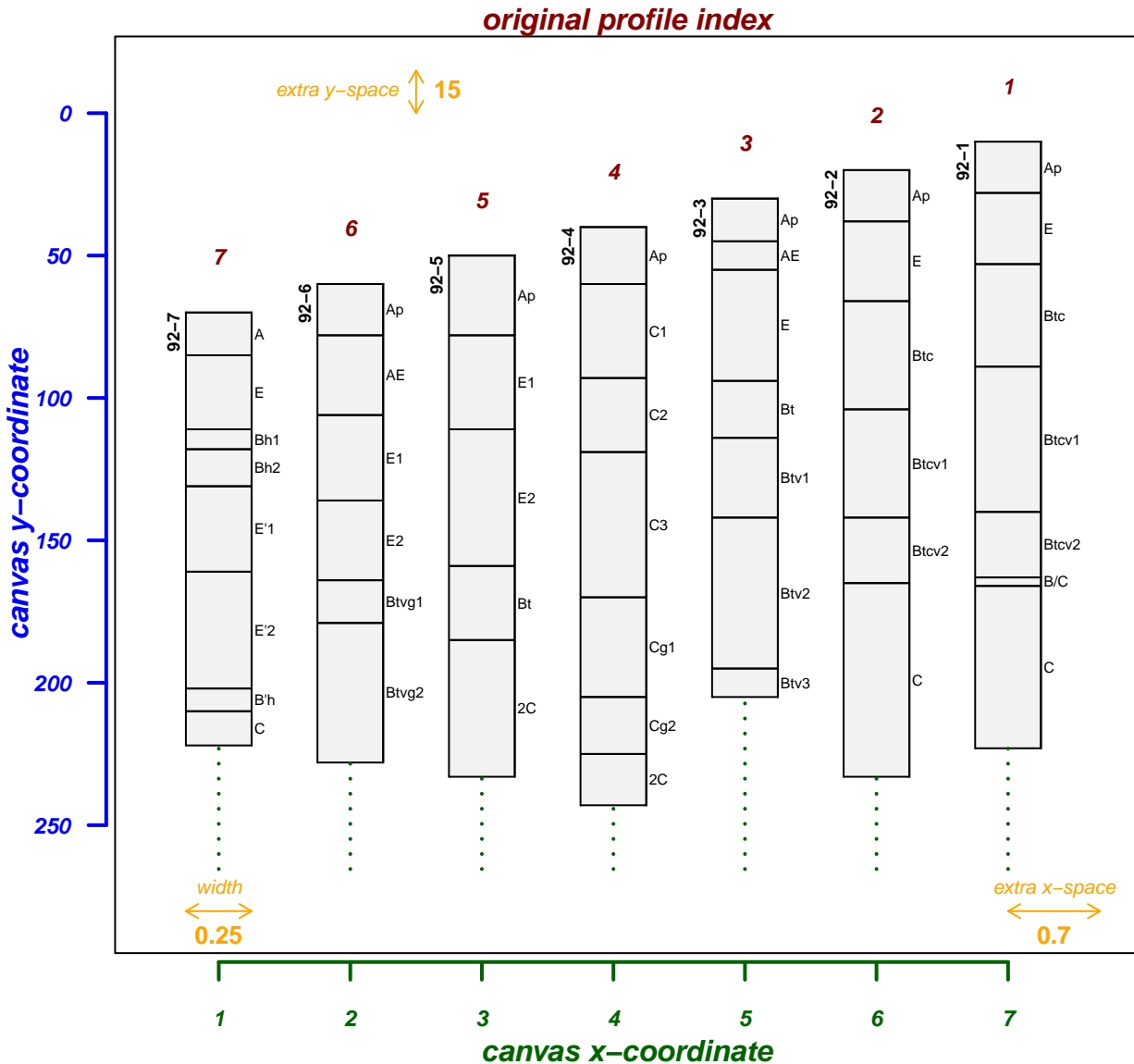





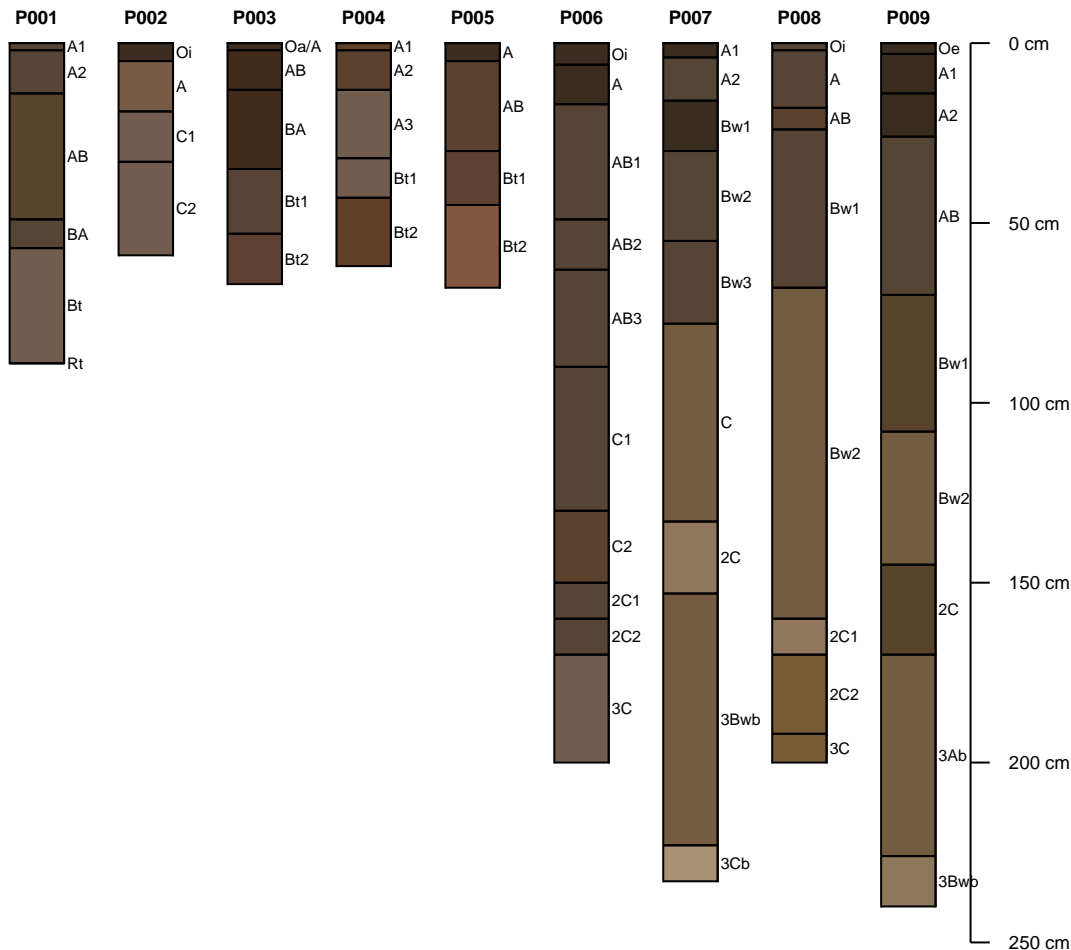


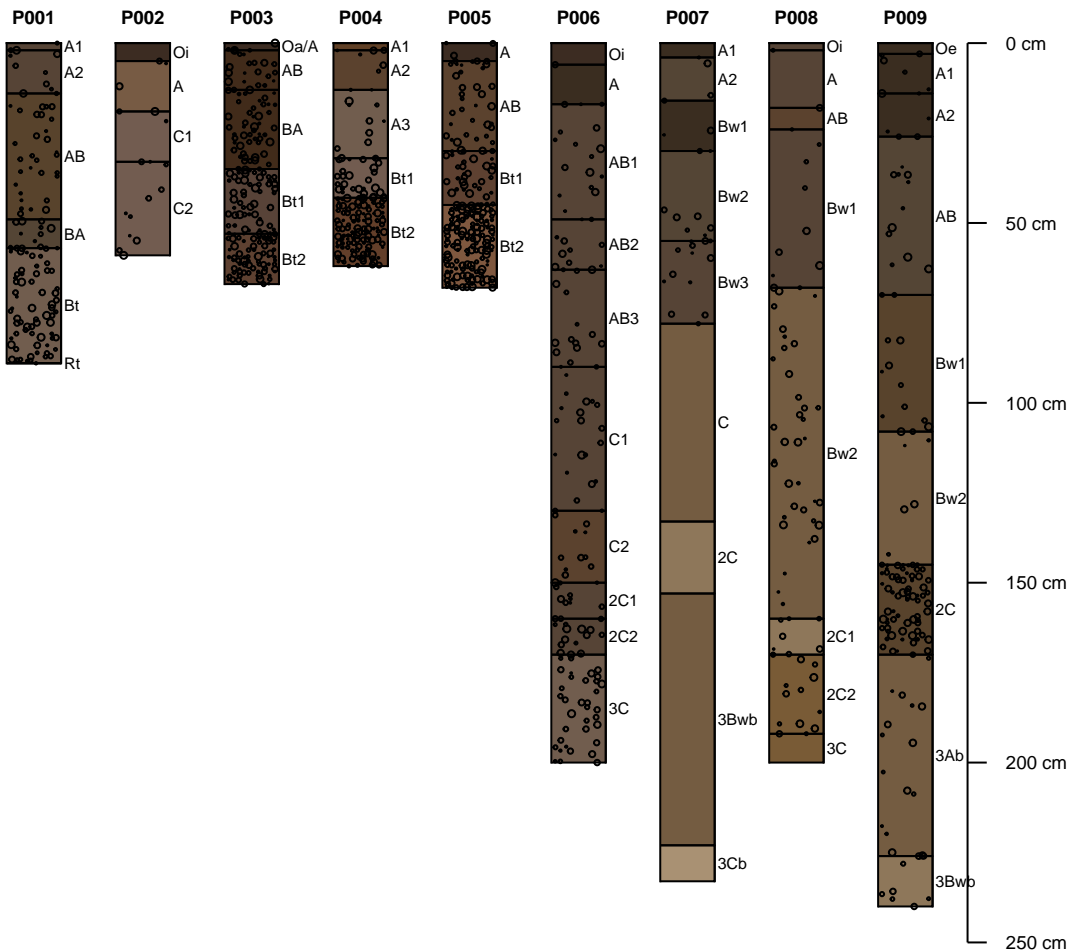












# Soil Textures

■ Sample RV (0.5)

■ Low-High Range (0.05–0.95)

